












Property Map Damariscotta Maine



1 inch equals 100 feet

- Legend**
-  e911rds
 -  Powerline
 -  Ponds
 -  Streams
 -  Tidal Waters
 -  NWI Wetlands
 -  Adjacent Maps
 -  This Map
 -  Roads
 -  Surrounding Towns

Source Documents:
 Damariscotta Property Maps dated 19... by James W. Sewall Co. and updated through 2007 by Maine Coast Surveying.
 Plans, deeds and other data supplied by the Town of Damariscotta
 Maine Office of Geographic Information Systems digital data layers
 ORTHO_1F is an image mosaic of true color (24-bit), 1 foot ground sample distance (GSD), high resolution digital orthophotographs produced from aerial photos collected in the Spring of 2003, 2004, or 2005. Each pixel represents a planimetric square .1foot on a side on the ground. Aerial photography for ORTHO_1F was flown at 6,000 feet above mean ground level.
 E911RDS contains updated road centerline and road name data for Maine at 1:24,000 scale. E911RDS digital roads were developed, and are maintained, to serve the Enhanced 911 project in Maine.
 WQPONDS contains pond and lake features in Maine from USGS 1:24,000 scale quadrangles.
 WQSTREAM depicts single line streams of Maine from USGS 1:24,000 scale quadrangles.
 NWI contains USFW National Wetland Inventory polygon data for Maine at 1:24,000 scale, classified using the Cowardin system.

For Assesment Purposes
 Not to be used for Conveyances

prepared by
 Maine Coast Surveying
 P.O.Box 1210
 280 Main Street
 Damariscotta, ME 04543
 (207) 563-1500

November 20, 2008

Map 13

